






## Arklow Bank Wind Park 2

### Maximum Suspended Sediment Concentrations Following Inter-Array Cable Installation in the South of the Array Area

Legend

-  ABWP2 Array Area  
 ABWP2 Cable Corridor and Working Area  
 Coastal Processes Study Area  
 Installation Route Modelled  
 Special Area of Conservation (SAC)

5 Suspended Sediment (mg/l)

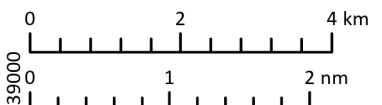
- 
- 5846800
- |   |
|---|
| 1 - 2.49                                      |
| 2.5 - 4.99                                    |
| 4.5 - 9.99                                    |
| 10 - 19.99                                    |
| 20 - 31.7 (31.7 - Average Baseline SSC Value) |
| 31.8 - 44.99                                  |
| 45 - 54.99                                    |
| 55 - 64.99                                    |
| 65 - 74.6 (74.6 - Maximum Baseline SSC Value) |
| 74.7 - 99.99                                  |
| 100 - 249.99                                  |
| 250 - 499.99                                  |
| 500 - 999.99                                  |
| 1,000 - 1,999.99                              |
| >2,000  |

\*Shown for a high and low current regime on a flood (northwards) and ebb (southwards) tide

## Notes

Esri, Intermap, NASA, NGA, USGS, OceanWise, Esri, GEBCO, Garmin, NaturalVue, Esri, CGIAR, USGS, Sources: Esri, TomTom, Garmin, FAO, NOAA, USGS, © OpenStreetMap contributors, and the GIS User Community. Contains Ordnance Survey data © Crown copyright and database rights (2022). OS OpenData.

Coordinate System:  
ETRS 1989 UTM Zone 30N



Scale	Date	Drawn By	Checked By	Approved By
1:100,000 @ A3	13/02/2026	GB	AK	LK

Suites B2 & C2  
Higher Mill  
Higher Mill Lane  
Buckfastleigh  
Devon  
TQ11 0EN  
[www.gobeconsultants.com](http://www.gobeconsultants.com)  
+44 (0)1626 323890

**GoBe**  
APEM Group

**Figure Number 6.24**